

Appendix 2 Landscape Character Designations

Area of Great Landscape Value

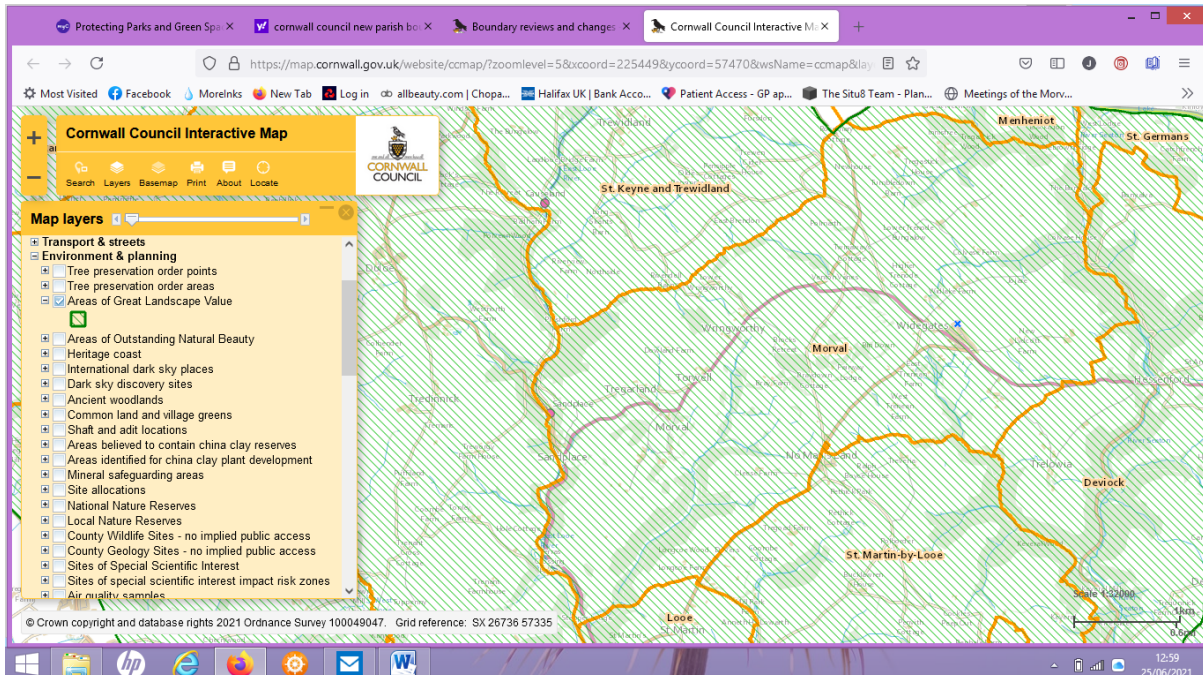


Figure 1:- Map showing Morval Parish with the Area of Great Landscape Value highlighted.

An Area of Great Landscape Value (AGLV) is an area of land in England which is considered to be of high landscape quality with strong distinctive characteristics which make them particularly sensitive to development. The designation was established under the Town and Country Planning Act 1947. Within ALGVs the primary objective is conservation and enhancement of their landscape quality and individual character. These will sit outside of any AONBs.

ALGVs sit at the third level of landscape protection, but this does not limit their importance.

County Wildlife Sites

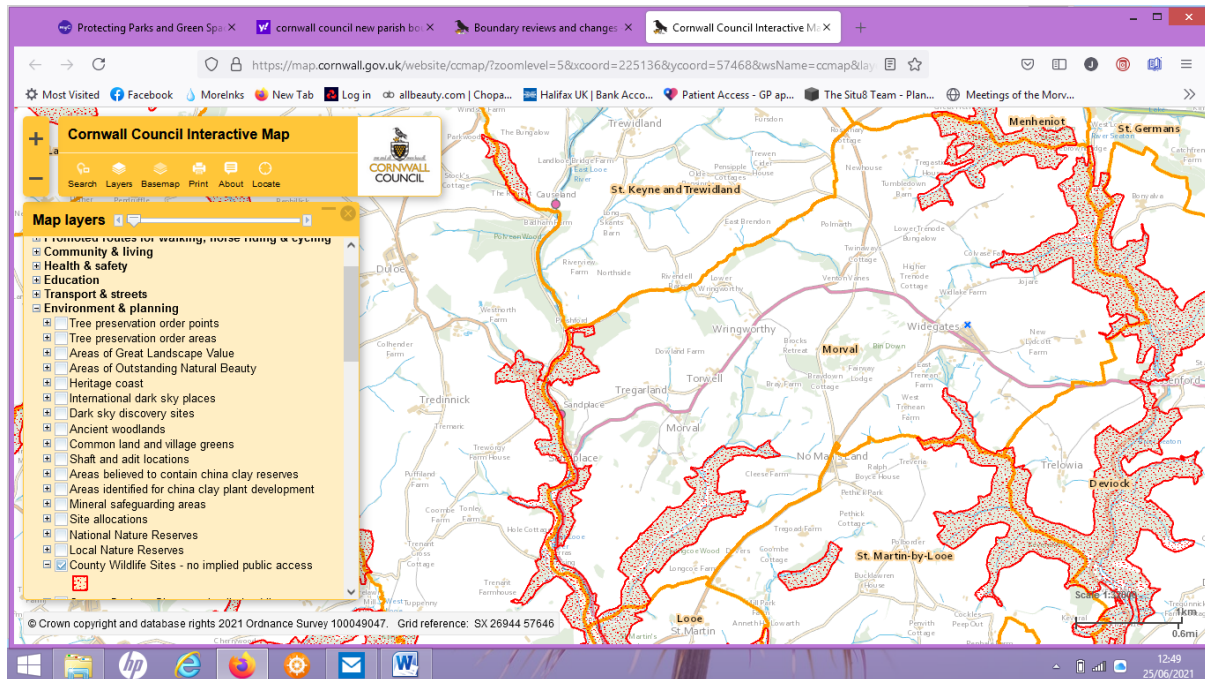


Figure 2:- Map of Morval Parish with County Wildlife Sites highlighted

County Wildlife Sites (CWS) are the most significant areas for wildlife in Cornwall outside Sites of Special Scientific Interest (SSSIs) and Special Areas of Conservation (SACs). County Wildlife Sites contain features that are of substantive nature conservation value at a county level of significance. There are over 490 sites in Cornwall under both public and private ownership and they range from small ponds, copses and linear features, such as river valleys, to wetlands, ancient woodlands and large moors. They make up approximately 10% of the county's land area.

County Wildlife Sites:

- provide a comprehensive suite of sites that complements other site networks;
- provide wildlife refuges for most of the UK's fauna and flora;
- have a significant role to play in meeting overall national biodiversity targets;
- represent local character and distinctiveness;
- contribute to the quality of life and the well-being of the community, with many sites providing opportunities for research and education.

Footpaths and Bridleways

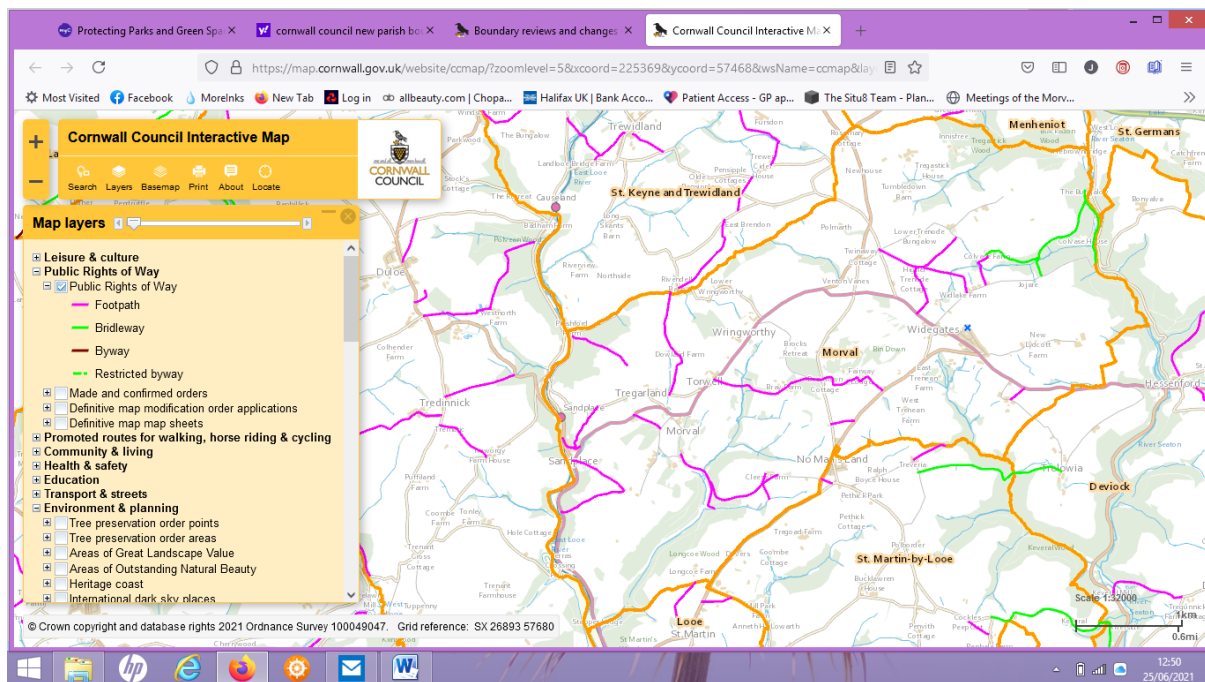


Figure 3: Map showing Footpaths and Bridleways in Morval Parish

In view of the important contribution that footpaths, bridleways and cycle paths can make to sustainable connectivity, the reduction in greenhouse gas emissions, and to healthy activity and leisure, it is essential that they are retained and not made less convenient or comfortable for users. Such routes are only useful if they are perceived to be safe, reasonably pleasant and take a reasonably direct route from where people start from (usually their home) to where people want to be. Such routes may also be wildlife corridors through fields and built-up areas. There may also be locations where the designation of 'Quiet Lanes' might be appropriate as a means of enhancing recreational value through traffic calming.

Tree Preservation Orders and Ancient Woodlands

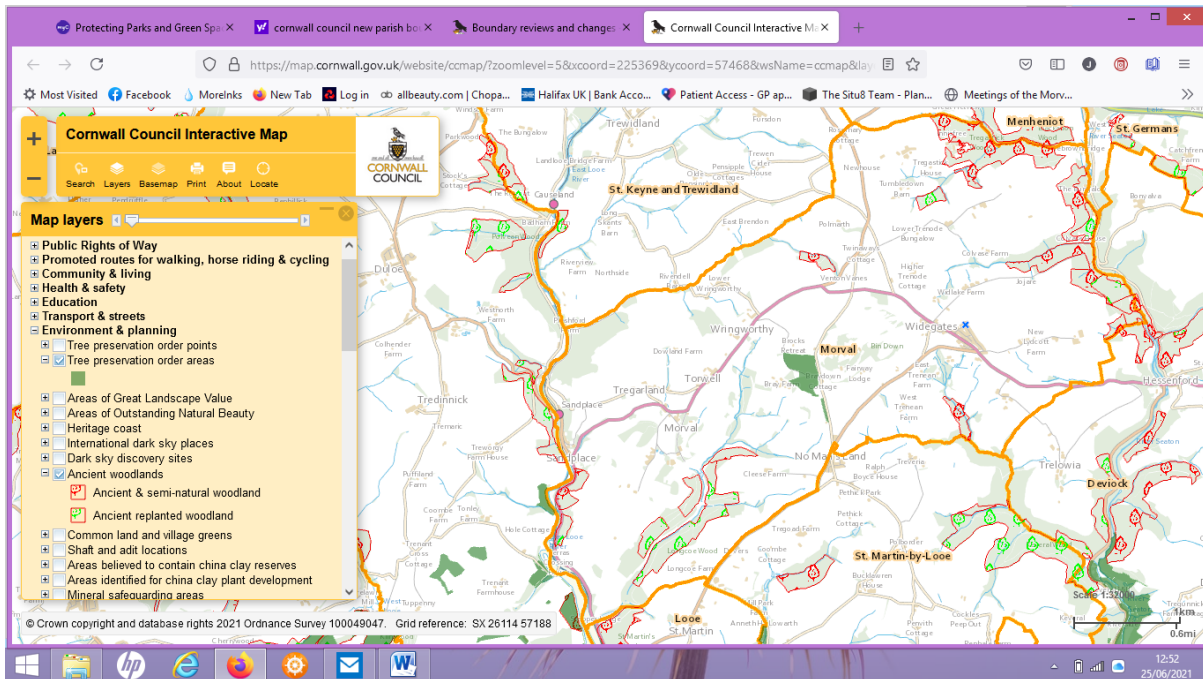




Figure 4:- Map of Morval Parish with Ancient Woodland highlighted.

 Tree Preservation Order Bin Down Morval

Ref:- E2/07/TPO/00096

 Ancient & semi-natural woodland

 Ancient Replanted Woodland

Ancient Woodland is defined as land that has had continuous woodland cover since at least 1600 AD and may be:

- Ancient semi-natural woodland - ancient woodland sites that have retained the native tree and shrub cover that has not been planted, although it may have been managed by coppicing or felling and allowed to regenerate naturally.
- Ancient replanted woodland - ancient woodland sites where the original native tree cover has been felled and replaced by planting, usually with conifers and usually this century

Woodlands designated Ancient & Semi Natural or Ancient Replanted.

Tregastick Wood	Ancient & Semi-Natural Woodland
Trebrownbridge Wood	Ancient & Semi-Natural Woodland
Trenode Wood	Ancient & Semi-Natural Woodland
Twinaways Wood	Ancient Replanted Woodland
Bloggerheads Wood	Ancient & Semi-Natural Woodland
Millway Wood	Ancient & Semi-Natural Woodland and Ancient Replanted Woodland
Colvase Wood	
Widlake Wood	Ancient & Semi-Natural Woodland
Lydcott Wood (Bake)	Ancient & Semi-Natural Woodland and Ancient Replanted Woodland
Little Lydcott Wood (Bake)	Ancient & Semi-Natural Woodland
Orwell Wood	Ancient & Semi-Natural Woodland
Morval Wood	Ancient Replanted Woodland
Longcoe/Cleese Wood	Ancient & Semi-Natural Woodland and Ancient Replanted Woodland
Milhill Wood	Ancient Replanted Woodland
Stepshill Wood	
Princes Briars Wood	Ancient & Semi-Natural Woodland and Ancient Replanted Woodland
Rock Wood (Part of Princes Briars Wood)	Ancient & Semi-Natural Woodland
Tregarland Wood	
Venton Vanes Wood	Ancient & Semi-Natural Woodland

Table 1:-Woodland within Morval Parish covered by County Wildlife Sites

Article 4 Directions

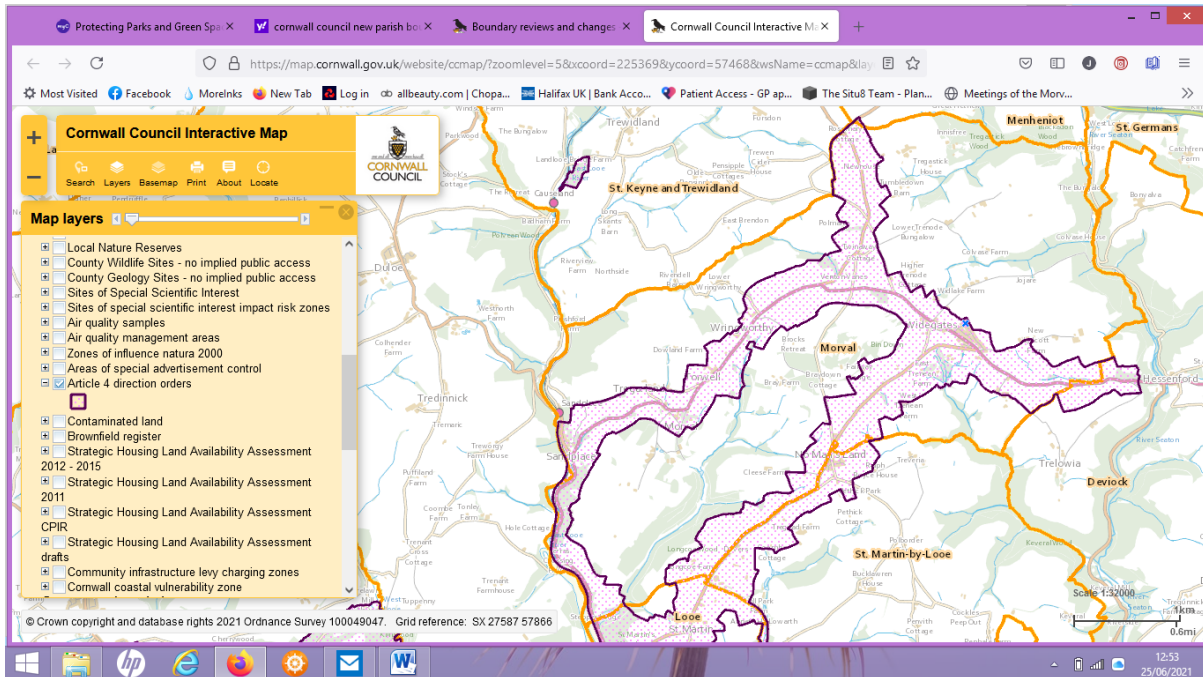


Figure 5:- Map showing Morval Parish with Article 4 highlighted.

An Article Four Direction is made by a Local Planning Authority in the United Kingdom and confirmed by the Government. It serves to restrict Permitted Development rights, which means that certain operations which would normally be carried out without planning permission are brought into the realms of planning consent. It does not in itself prohibit any action but means that a landowner is required to seek planning consent whereas without the Direction this would not be necessary.

Article 4 directions are made when the character of an area of acknowledged importance would be threatened. They are most common in conservation areas.

Natura 2000

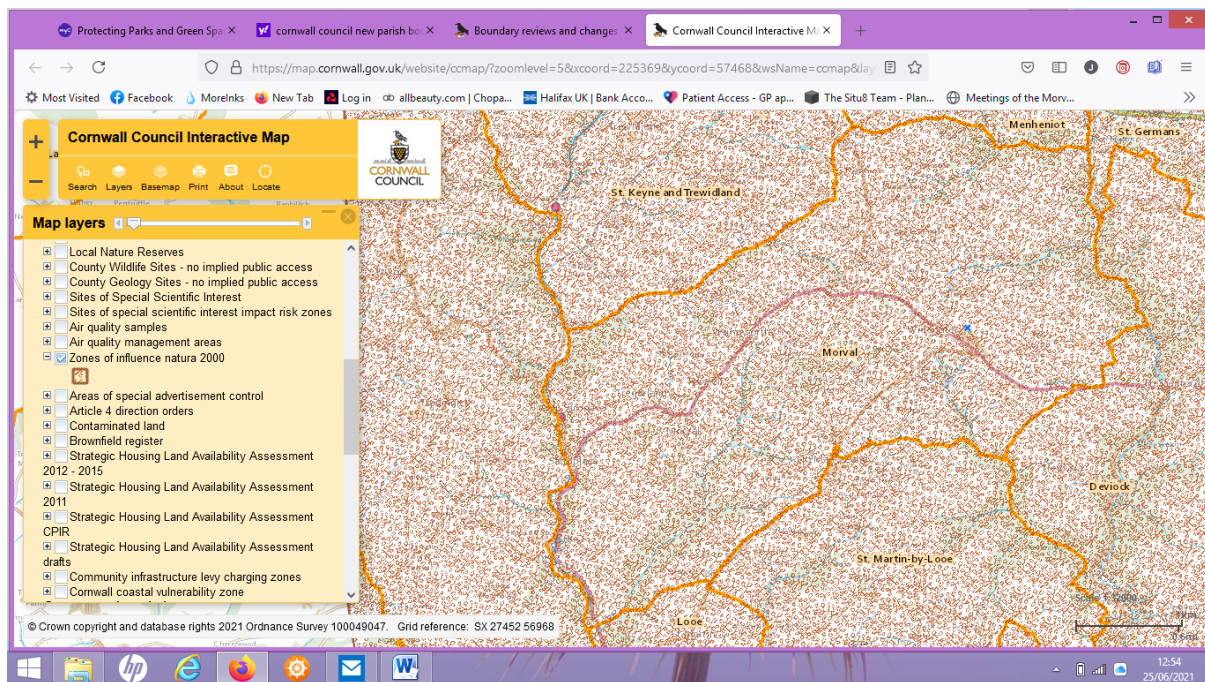


Figure6:- Map of Morval Parish with Zones of influence Natura 2000 highlighted

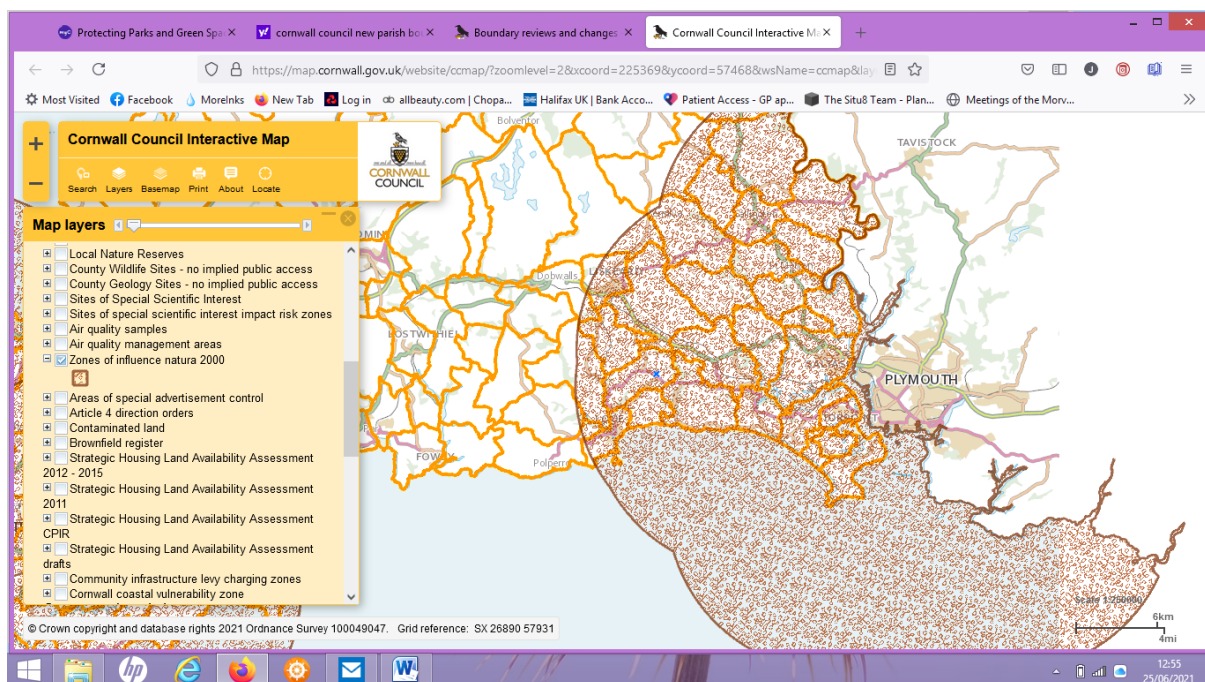


Figure 7:- Map showing a wider view of Natura 2000

Natura 2000 is a network of core breeding and resting sites for rare and threatened species, and some rare natural habitat types which are protected in their own right. It stretches across all 28 EU countries, both on land and at sea. The aim of the network is to ensure the long-term survival of Europe's most valuable and threatened species and habitats, listed under both the Birds Directive and the Habitats Directive.

Historical Buildings, Sites and Monuments

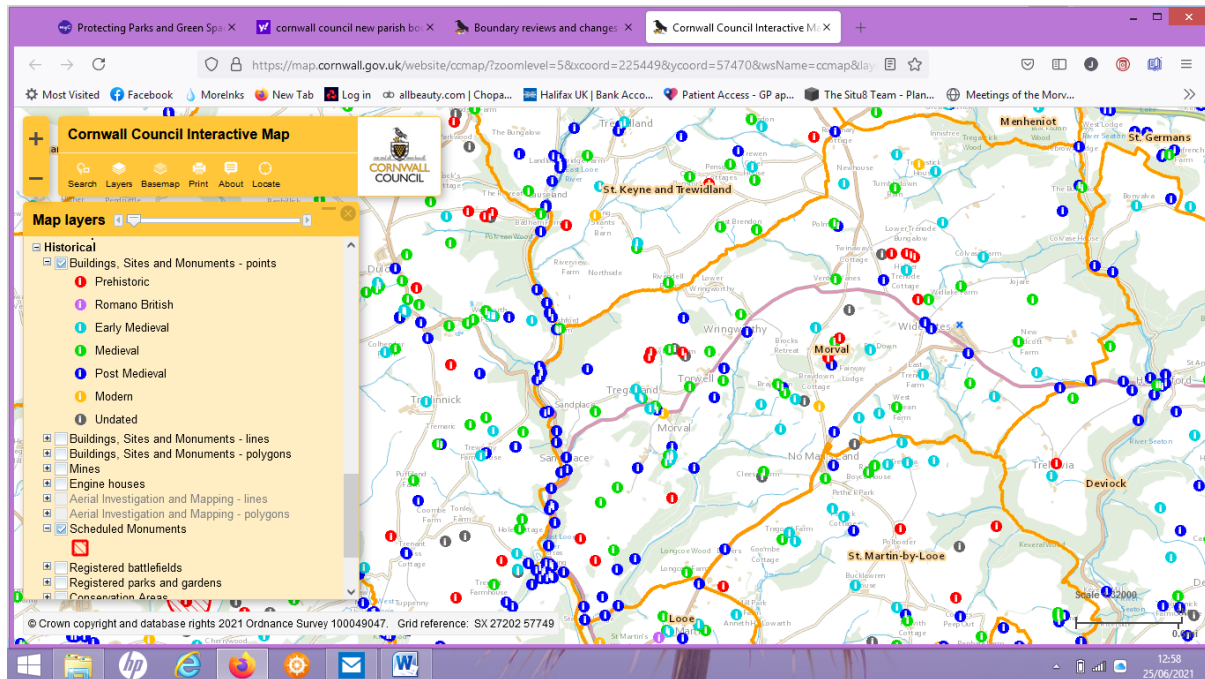


Figure 8:- Map of Morval Parish with Historical Buildings, Sites and Monuments highlighted

Listed Buildings/Structures within Morval Parish		
Item No.	Grade No.	Description
1	II	1 and 2 (No name listed Heritage Entry No. 1138178) Penarthtown, Morval Cornwall
2	II	2 Headstones of George Wairen lace and Thomas Reed 2m to South of South Transept of Church of St Wenna, Cornwall
3	II	3 Council Cottages, Morval Cornwall
4	II	Almshouses Morval Cornwall
5	II	Barn 10m to South East of Higher Wringworthy Farmhouse , Morval Cornwall
6	II	Barn 15m to North East of East Trenean Farmhouse , Morval Cornwall
7	II	Bray House , Morval Cornwall
8	II	Braydown Cottage, Morval Cornwall
9	II	Bridge 240m to South East of Morval House, Morval Cornwall
10	II	Cartshed 20m to North West of Morval House, Morval Cornwall
11	I	Church of St Wenna, Morval, Morval Cornwall
12	II	Churchtown Cottage Morval, Cornwall

13	II	Dowland, Morval, Cornwall
14	II	East Trenean Farmhouse Morval, Cornwall
15	II	Farmbuildings immediately to South West of Morval Farmhouse, Morval Cornwall
16	II	Gate-Piers 2m to West of Morval House, Morval Cornwall
17	II	Gate-Piers and Garden wall 1-8m to East of Steppes Lodge, Morval Cornwall
18	II	Great Tregastick, Morval Cornwall
19	II	Headstone of Charles Sowden at Church of St Wenna , Morval Cornwall
20	II	Headstone of Mary Olver 6.5m to South of South Porch of Church of St Wenna, Morval Cornwall
21	II	Headstone of Thomas Harding 0.1m to South of Chancel of Church of St Wenna, Morval Cornwall
22	II	Headstones of Stephen Sleep and Daniel Olver 10-11m South of South Transept of Church of St Wenna, Morval Cornwall
23	II	Higher Wringworthy Farmhouse and garden wall to front , Morval Cornwall
Listed Buildings/Structures within Morval Parish		
Item No.	Grade No.	Description
24	II	Hillcrest, Morval Cornwall
25	II	Jopes Mill, Morval Cornwall
26	II	Limekiln 40m to South East of Old Post Office, Morval Cornwall
27	II	Limekiln Cottage and Limekiln adjoining to left, Morval Cornwall
28	II	Limekiln on A387 25m to North of Bamada, Morval Cornwall
29	II	Lower Wringworthy Farmhouse, Morval Cornwall
30	II	Memorial Hall and Old School House, Morval Cornwall
31	II	Milestone, Shortacross, Morval Cornwall
32	II	Morval Farmhouse and barn adjoining to rear, Morval Cornwall
33	I	Morval House, Morval Cornwall
34	II	Morval War Memorial, Morval Cornwall
35	II	Outbuilding 8m to North West of Morval House, Morval Cornwall
36	II	Polgolver, Morval Cornwall
37	II	Stables and Pump 10m to West of Morval House, Morval Cornwall
38	II	Steppes Lodge, Morval Cornwall

39	II	Terrace Wall and 2 flights of steps to South of Morval House, Morval Cornwall
40	II	Terras Pill Bridge, crossing railway line, on the road to Duloe, Cornwall
41	II	The Old Farmhouse and The Cottage, Morval Cornwall
42	II	The Old Vicarage, Morval Cornwall
43	II	Trenode School, Morval Cornwall
44	II	Twinaways, Morval Cornwall
45	II	Wayside, Morval Cornwall

Table 2:- Listed Buildings/Structures